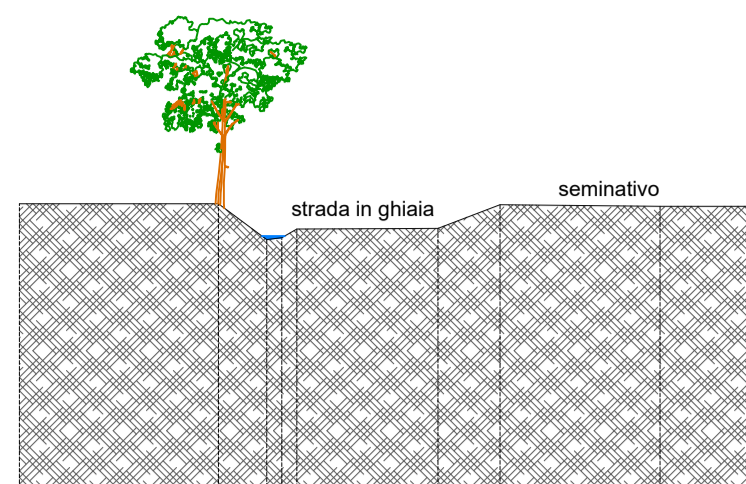


sezioni fosso verso Via Portogruaro

sezioni Comugne Cintello

sezioni Via Cintello

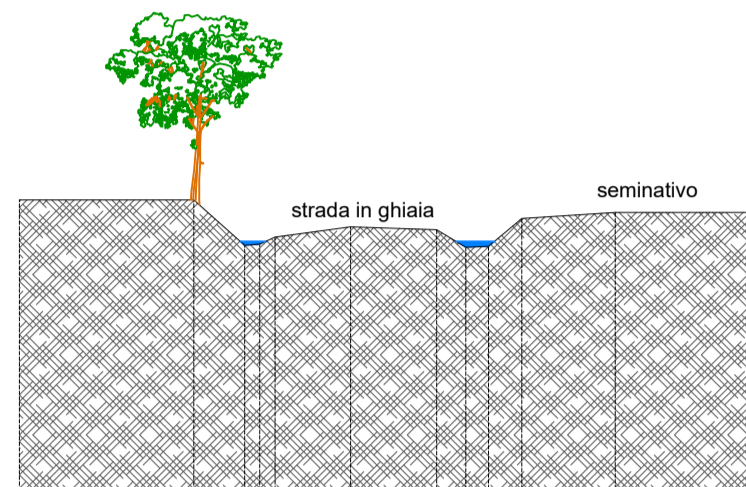
SEZIONE 1



QT.RIF. 0.00

QUOTE TERRENO	7.65	7.00	7.62	7.58
DIST.PARZIALI TERRENO	1.28 0.40 0.40	3.73	1.64	4.24

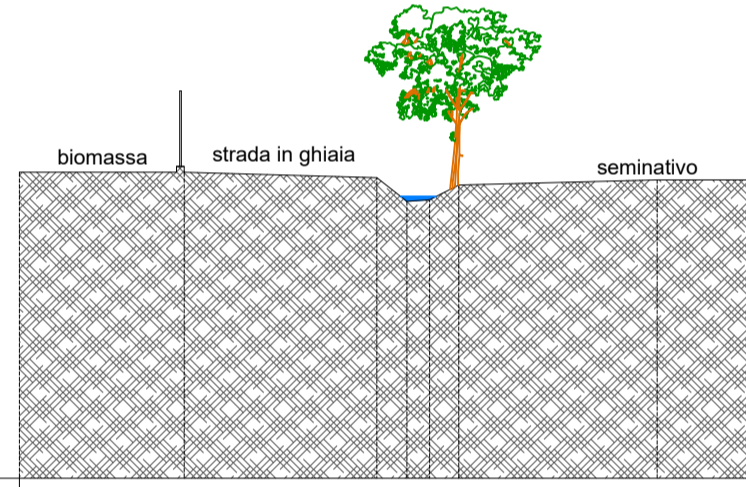
SEZIONE 2



QT.RIF. 0.00

QUOTE TERRENO	7.95	7.24	7.16	7.46	7.62
DIST.PARZIALI TERRENO	1.35 0.25 0.40 0.40	2.00	2.27	2.47	7.62

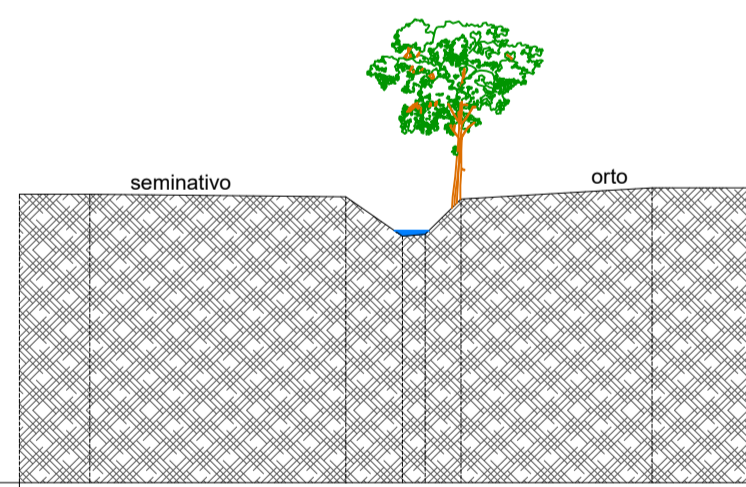
SEZIONE 3



QT.RIF. 0.00

QUOTE TERRENO	6.09	7.65	7.32	7.89
DIST.PARZIALI TERRENO	5.10	0.79 0.62 0.65 0.71	7.75	5.24

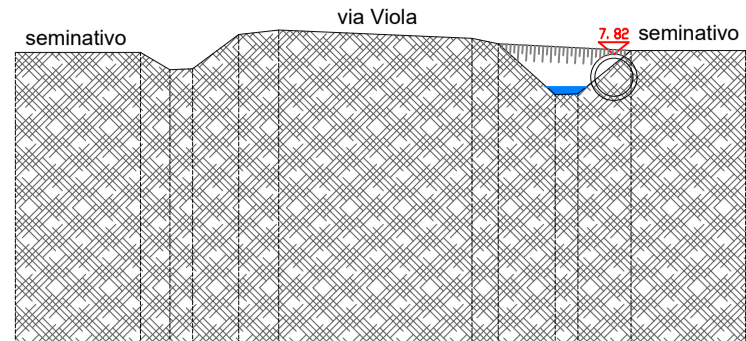
SEZIONE 4



QT.RIF. 0.00

QUOTE TERRENO	7.63	7.56	6.52	7.80
DIST.PARZIALI TERRENO	6.77	1.50 0.60 0.25	7.90	5.06

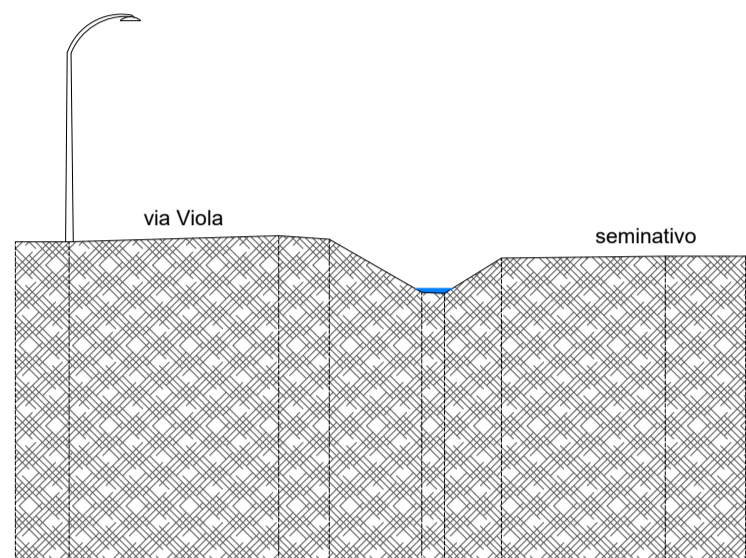
SEZIONE 1



QT.RIF. 0.00

QUOTE TERRENO	7.87	7.41	8.34	8.24	8.10	6.75	6.78	7.92
DIST.PARZIALI TERRENO	0.35 0.05 1.22	1.06	5.11	0.70	1.50	0.60	1.40	7.92

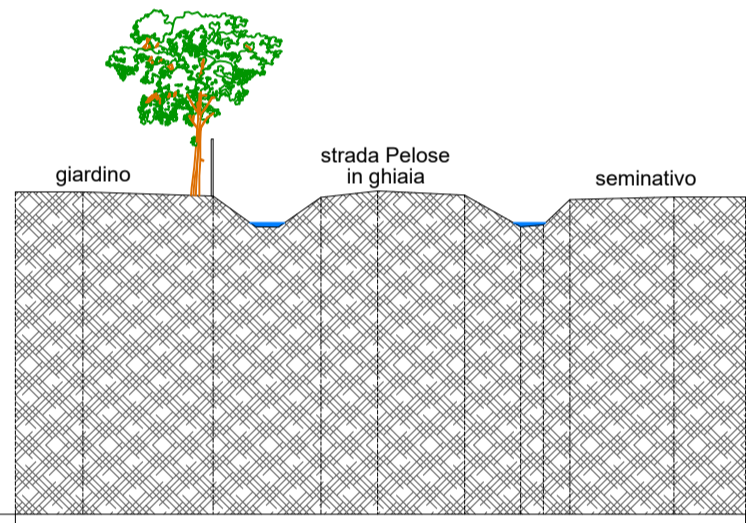
SEZIONE 2



QT.RIF. 0.00

QUOTE TERRENO	6.72	6.68	6.79	7.38	6.29	6.34
DIST.PARZIALI TERRENO	5.55	1.33	2.45	1.51	6.29	6.34

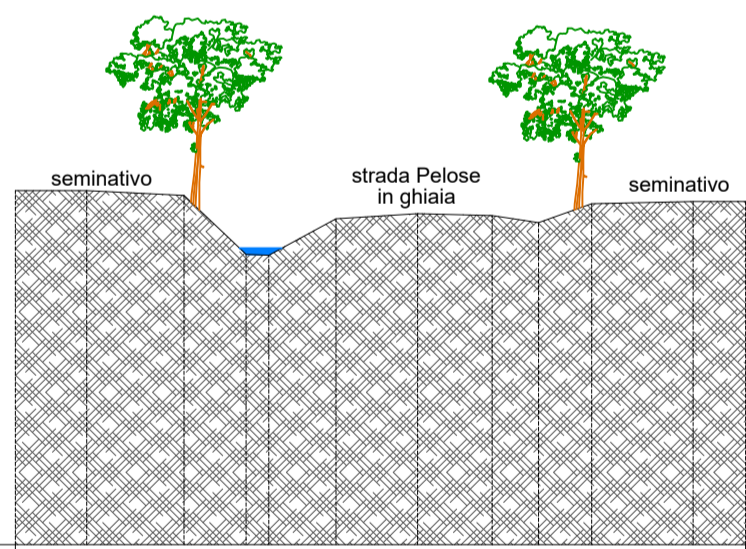
SEZIONE 3



QT.RIF. 0.00

QUOTE TERRENO	6.52	8.41	8.38	8.65	8.44	7.60	7.65	8.39
DIST.PARZIALI TERRENO	3.44	2.85	1.49	2.31	1.48	0.70	0.52	8.39

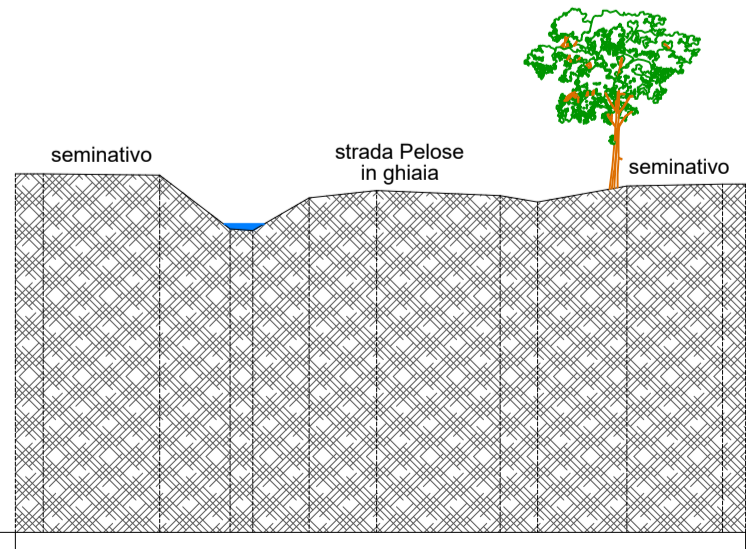
SEZIONE 4



QT.RIF. 0.00

QUOTE TERRENO	9.37	9.24	7.68	8.62	8.76	8.71	8.52	9.02	9.08
DIST.PARZIALI TERRENO	2.57	1.65	0.60	1.77	2.16	1.97	1.40	2.68	9.08

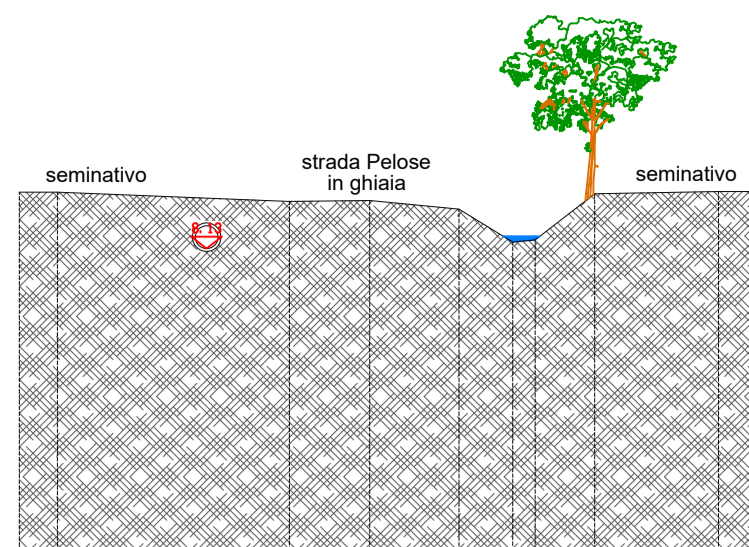
SEZIONE 5



QT.RIF. 0.00

QUOTE TERRENO	9.48	9.45	9.33	9.28	8.55	9.04	8.91	8.74	9.16	9.21
DIST.PARZIALI TERRENO	3.09	1.86	0.60	1.49	1.78	3.27	1.00	3.36	9.16	9.21

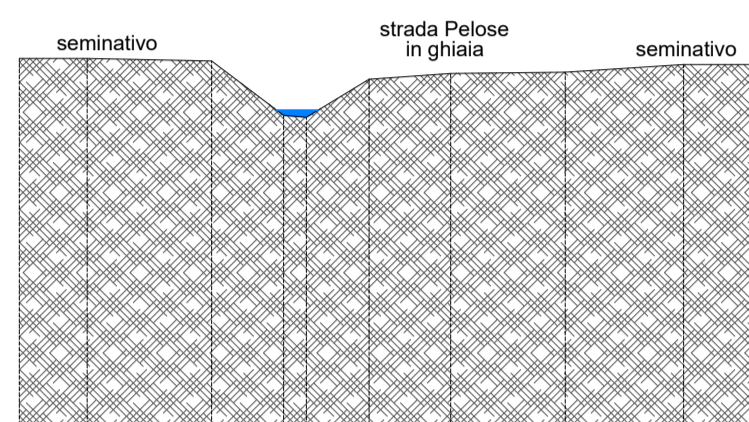
SEZIONE 6



QT.RIF. 0.00

QUOTE TERRENO	9.62	9.38	9.40	9.17	8.36	9.58	9.64
DIST.PARZIALI TERRENO	6.14	2.13	2.36	1.42	0.80	1.57	3.27

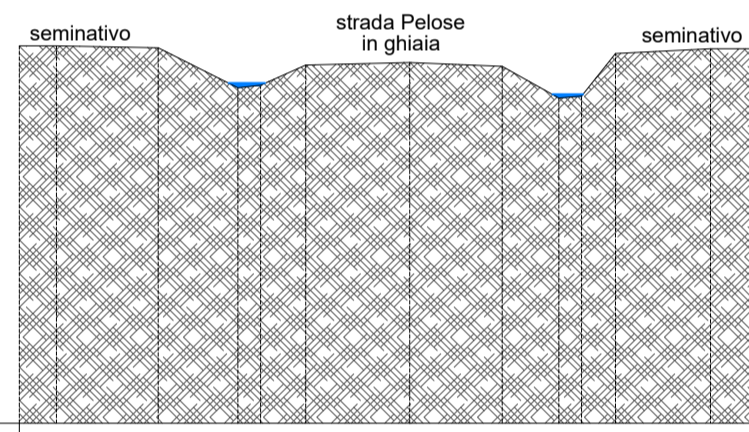
SEZIONE 7



QT.RIF. 0.00

QUOTE TERRENO	9.97	9.91	9.42	9.58	9.61	9.81
DIST.PARZIALI TERRENO	3.29	1.90	1.66	2.16	3.03	3.13

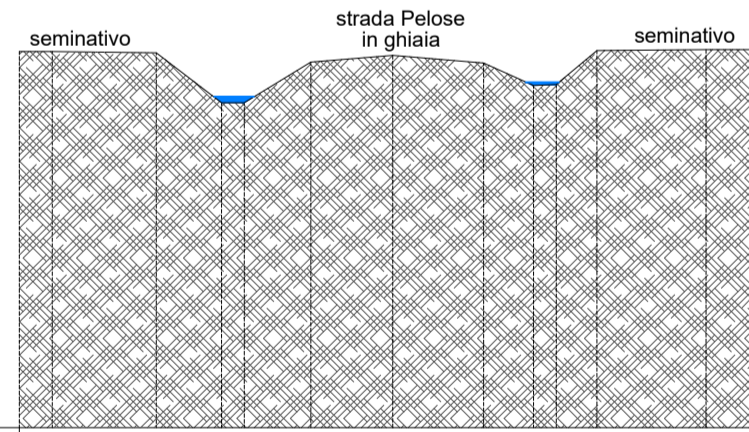
SEZIONE 8



QT.RIF. 0.00

QUOTE TERRENO	9.98	9.93	8.87	8.94	9.47	9.54	9.44	8.60	9.78	9.90
DIST.PARZIALI TERRENO	2.69	2.11	0.60	1.20	2.75	2.44	1.50	0.60	0.89	2.51

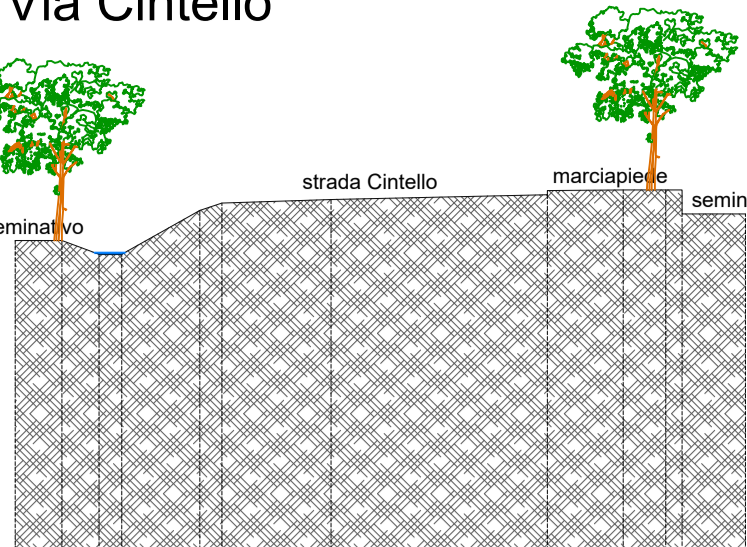
SEZIONE 9



QT.RIF. 0.00

QUOTE TERRENO	9.95	9.92	8.60	8.60	9.67	9.85	9.65	9.05	9.05	10.00
DIST.PARZIALI TERRENO	2.75	1.73	0.60	1.76	2.17	2.40	1.32	0.95	1.08	2.88

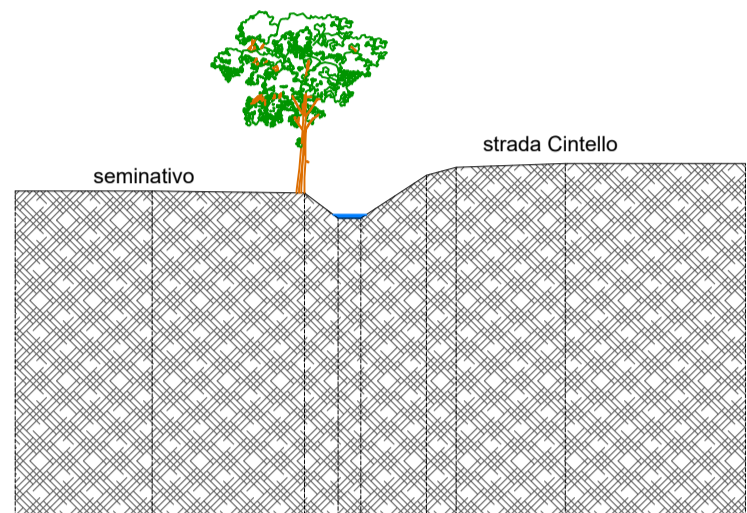
SEZIONE 1



QT.RIF. 0.00

QUOTE TERRENO	8.34	9.14	9.33	9.43	9.95	9.66	1.13	9.68	9.68
DIST.PARZIALI TERRENO	0.99	0.60	2.06	2.89	5.72	2.01	0.43	9.68	9.68

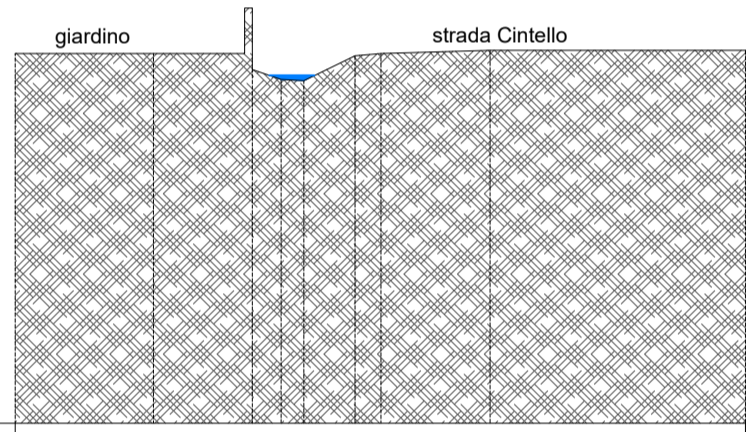
SEZIONE 2



QT.RIF. 0.00

QUOTE TERRENO	6.87	6.82	6.15	6.29	6.50	9.60
DIST.PARZIALI TERRENO	4.02	0.89	0.60	1.74	0.78	2.89

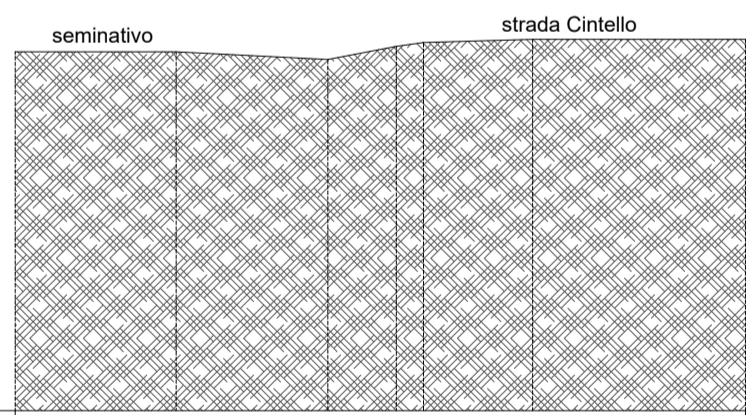
SEZIONE 3



QT.RIF. 0.00

QUOTE TERRENO	9.78	9.35	9.08	9.72	9.86
DIST.PARZIALI TERRENO	2.61	0.76	0.60	0.68	2.89

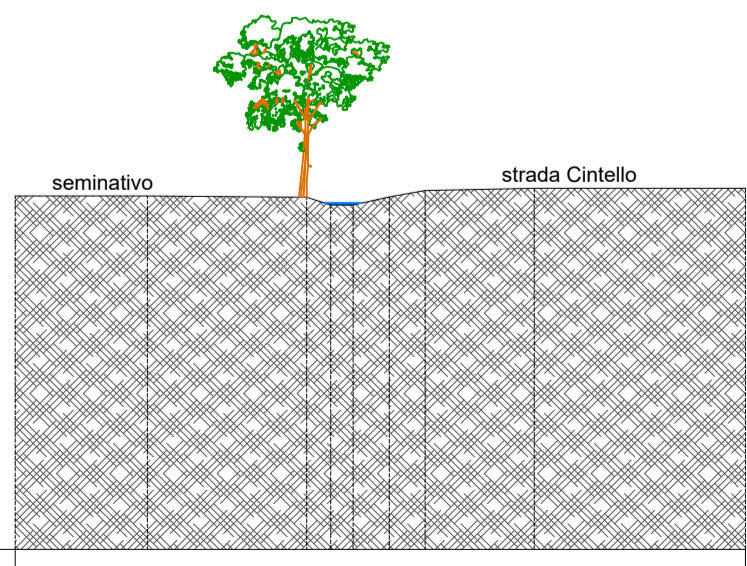
SEZIONE 4



QT.RIF. 0.00

QUOTE TERRENO	9.49	9.29	9.84	9.74	9.82
DIST.PARZIALI TERRENO	4.01	1.81	0.72	2.89	9.82

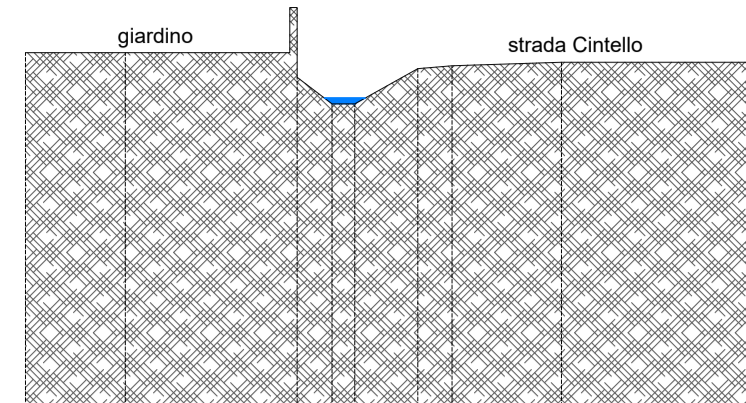
SEZIONE 5



QT.RIF. 0.00

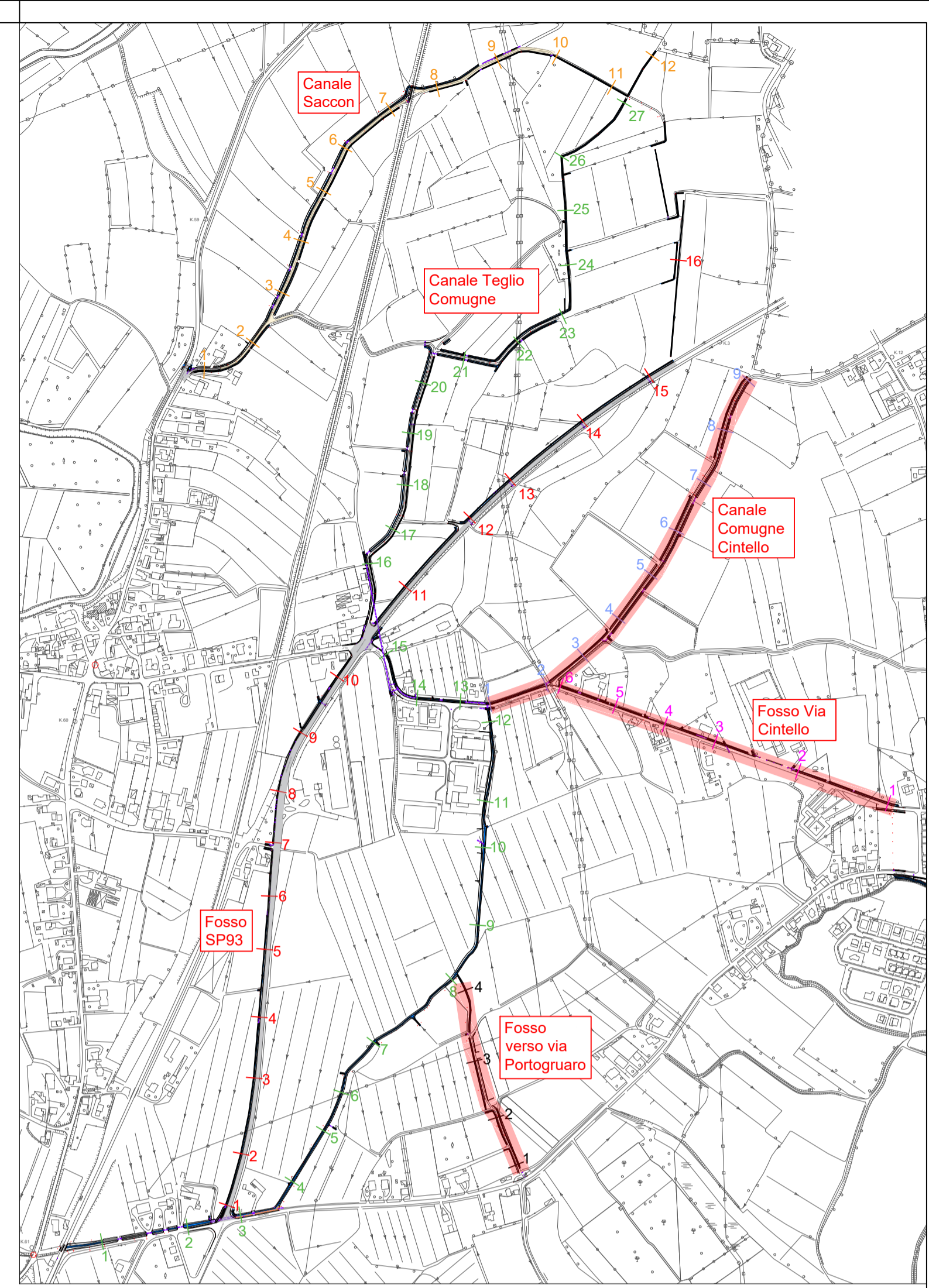
QUOTE TERRENO	9.35	9.31	9.11	9.32	9.49	9.55
DIST.PARZIALI TERRENO	4.21	0.53	0.60	0.95	2.89	9.55

SEZIONE 6



QT.RIF. 0.00

QUOTE TERRENO	9.50	9.90	8.05	8.15	8.08	9.16	9.25
DIST.PARZIALI TERRENO	4.55	0.92	0.50	0.67	0.91	2.89	9.25



Inquadramento

<p><b>CONSORZIO DI BONIFICA VENETO ORIENTALE</b> Portogruaro-San Donà di Piave www.bonificavenetorientale.it</p>				
<p><b>COMUNE DI TEGLIO VENETO</b> Città Metropolitana di Venezia Via Roma, 9 - 30025 Teglio Veneto VE</p>				
<p><b>PIANO DELLE ACQUE COMUNE DI TEGLIO VENETO - OPERE DI RIORDINO ED ASSETTO DELLA RETE IDRICA MINORE DEL TERRITORIO</b></p>				
<p><b>PROGETTO DEFINITIVO-ESECUTIVO</b></p>				
ALLEGATO	TITOLO			
<b>3.5</b>	SEZIONI DI RILIEVO			
SCALA	CANALE COMUGNE CINTELLO,			
1:200	VIA CINTELLO, FOSSO VERSO VIA			
DATA	PORTOGRUARO			
12/11/2021				
IL PROGETTISTA	IL RESPONSABILE DEL PROCEDIMENTO			
<p>Ing. Andrea de Götzen Via dei Paleoveneti, 66 30023 Concordia Sagittaria (VE) Mail: studio@degotzeningegneria.it P.E.C.: andrea.degotzen@ingpec.eu</p>	<p>Geom. Carmelo Franco</p>			
REV. N.	DATA	MOTIVO DELL'EMISSIONE	REDATTO	VERIFICATO
00	12/11/2021	Prima emissione	ADG	ADG
CODICE DOCUMENTO		1199.3-DT05-00		